



**UNAPPROVED**

**Tuesday, April 2, 2024 Meeting Minutes  
7:00 PM Town Hall Commission Room**

**Board of Police Commissioners Panelists: Police Board Chairman Beth Gralnick,  
Police Board Vice Chairman Peter Ottomano, Dawn Egan, David Muller, John  
Dembishack and Frank Ferrera**

**Commissioners Absent: Woody Bliss**

**Others Present: Chief Henion, Captain Brodacki and Weston Residents**

**Police Board Chairman Gralnick called the meeting to order at 7:00 PM.**

**Police Board Chairman Gralnick made a request to approve the meeting minutes dated March 5, 2024, Police Board Commissioner Muller moved and Police Board Commissioner Egan seconded, and unanimously approved.**

**Lyons Plains Road – Traffic – Chief Henion wrote a letter to the Office of State Traffic Administration, Connecticut Department of Transportation regarding Broad Street and Lyons Plain Road. The Traffic authority in Weston has completed several studies internally. A copy is attached.**

**Chief Henion reported to the Police Board of Commissioners that overtime is up from last year due to two officers who are out on workman's compensation.**

Criminal Investigations are up from this time last year. Speed enforcement reimbursement grant is still pending.

The Police Department has not received any donations for March.

Additional Business for Commission Consideration – TIU Unit – Dawn Egan  
Police Board Commissioner Egan stated that she attended a meeting on 2/29/2024 regarding the Town Annex replacement with Town Administrator Karl Kilduff, Larry Roberts, Chief Henion and Captain Brodacki. Mr. Kilduff committed to supplying a temporary trailer unit that will suit the needs of the technical investigation unit while the demolition and construction of the new annex is taking place. Also, the space needs and requirements of the new technical investigation unit have been articulated so that they can be included in the new design.

Captain Brodacki has been working with Daigle Law regarding the accreditation updates which is ongoing. The Chief, Captain and Police Board of Commissioners are in agreement that this will take some time to complete.

Citizen of the Year Award – Police Board Commissioner Egan and the Police Board of Commissioners have received nominations for the Citizen of the Year Award. Police Board Commissioner Egan will notify Ted Craft so he can put it in Weston-today online paper.

Legislative Sub Committee – Consideration of Submitting Testimonial Statement Supporting Passage of SB 431, An Act Concerning Costs for FOIA Compliance by Police Agencies with Dash Cams and Body Cameras – The bill would allow police departments the ability to charge a redaction fee for the disclosure of a record created by police body-worn equipment or dashboard cameras. This bill is currently pending in Hartford, CT.

Police Board Commissioner Gralnick made a request to go into Executive Session at 8:10 PM, Police Board Commissioner Muller moved and Police Board Vice Chairman Ottomano seconded and unanimously approved.

The Police Board of Commissioners came out of Executive Session at 8:55 PM and adjourned.

Respectfully submitted

Mary Gunshor

Board of Police Commissioners Recording Secretary



Edwin S. Henion  
*Chief of Police*

March 20, 2024

Office of the State Traffic Administration  
Connecticut Department of Transportation  
2800 Berlin Turnpike  
Newington, CT 06131

Dear STC,

As the local traffic authority in Weston, the Weston police commission met and voted to submit a request to the OSTA for the following:

1. Harmonize and adopt the "No Thru Truck" designation on Broad Street in Weston, CT to match the "No Thru Truck" designee on the Westport portion of the same roadway.
2. Apply for a "No Thru Truck" designee for Lyons Plain Road. The roadway runs parallel to state highway Route 136 in Easton.

Since the "No Thru Truck" adoption in Easton the Town of Weston has had tractor trailers and large trucks not designed for the roadway. The Traffic authority in Weston has performed several studies internally, experienced large trucks stuck because of the terrain of the roadway, and would like to submit the request to the Office of the State Traffic Administration for review.

Please contact Weston Police Chief Edwin Henion as the LTA contact for additional information and questions.

Sincerely,

Edwin Henion  
Chief of Police




# Enforcement Priorities Report

## LyonsPLANE, SB

Start: 2023-11-30  
End: 2023-12-29  
Times: 0:00:00-23:59:59

Violation Threshold: Speed Limit +10  
Speed Range: 1 to 150  
Rank Results By: 85% Speed


#	Site	Day of Week	Time	Speed Limit	Average Speed	Average Violator Speed	85% Speed	Average # Vehicles	Average # Violators
1	LyonsPLANE, SB	Wed	5:00 - 6:00	35	41.3	54.6	47.4	37	6
2	LyonsPLANE, SB	Tue	5:00 - 6:00	35	40.5	48.6	45.7	34	6
3	LyonsPLANE, SB	Sun	7:00 - 8:00	35	38.3	50.7	45.6	34	5
4	LyonsPLANE, SB	Wed	20:00 - 21:00	35	38.6	53.2	45.2	44	6
5	LyonsPLANE, SB	Thu	21:00 - 22:00	35	38.8	51.9	44.8	25	3
6	LyonsPLANE, SB	Sat	8:00 - 9:00	35	39.2	51.2	44.3	101	12
7	LyonsPLANE, SB	Sun	12:00 - 13:00	35	39.5	50.5	44.3	134	16
8	LyonsPLANE, SB	Sat	12:00 - 13:00	35	38.5	49.9	44.2	160	18
9	LyonsPLANE, SB	Sat	10:00 - 11:00	35	38.2	48.4	44.0	157	15
10	LyonsPLANE, SB	Fri	12:00 - 13:00	35	38.1	49.0	43.9	165	17
11	LyonsPLANE, SB	Fri	20:00 - 21:00	35	37.6	50.4	43.8	50	5
12	LyonsPLANE, SB	Sat	9:00 - 10:00	35	38.8	48.3	43.8	144	14
13	LyonsPLANE, SB	Sun	10:00 - 11:00	35	38.2	48.7	43.7	142	11
14	LyonsPLANE, SB	Sat	7:00 - 8:00	35	38.9	50.3	43.7	56	5
15	LyonsPLANE, SB	Sun	8:00 - 9:00	35	39.2	51.0	43.7	74	8
16	LyonsPLANE, SB	Wed	11:00 - 12:00	35	38.0	49.2	43.6	156	14
17	LyonsPLANE, SB	Fri	5:00 - 6:00	35	37.3	49.1	43.5	28	3
18	LyonsPLANE, SB	Fri	9:00 - 10:00	35	38.2	49.2	43.4	143	12
19	LyonsPLANE, SB	Wed	14:00 - 15:00	35	37.2	48.8	43.4	142	12
20	LyonsPLANE, SB	Mon	21:00 - 22:00	35	37.6	51.1	43.3	25	3
21	LyonsPLANE, SB	Sun	14:00 - 15:00	35	38.2	49.1	43.3	117	9
22	LyonsPLANE, SB	Mon	11:00 - 12:00	35	37.8	53.0	43.3	126	11
23	LyonsPLANE, SB	Wed	6:00 - 7:00	35	38.4	51.2	43.3	87	7
24	LyonsPLANE, SB	Thu	5:00 - 6:00	35	38.5	48.3	43.3	28	2
25	LyonsPLANE, SB	Mon	10:00 - 11:00	35	37.7	50.4	43.3	103	8



Start: 2023-11-30  
End: 2023-12-29  
Times: 0:00:00-23:59:59

Speed Bins: Size 5, Range 1 to 150  
Time View: By Hour (Total Volumes)

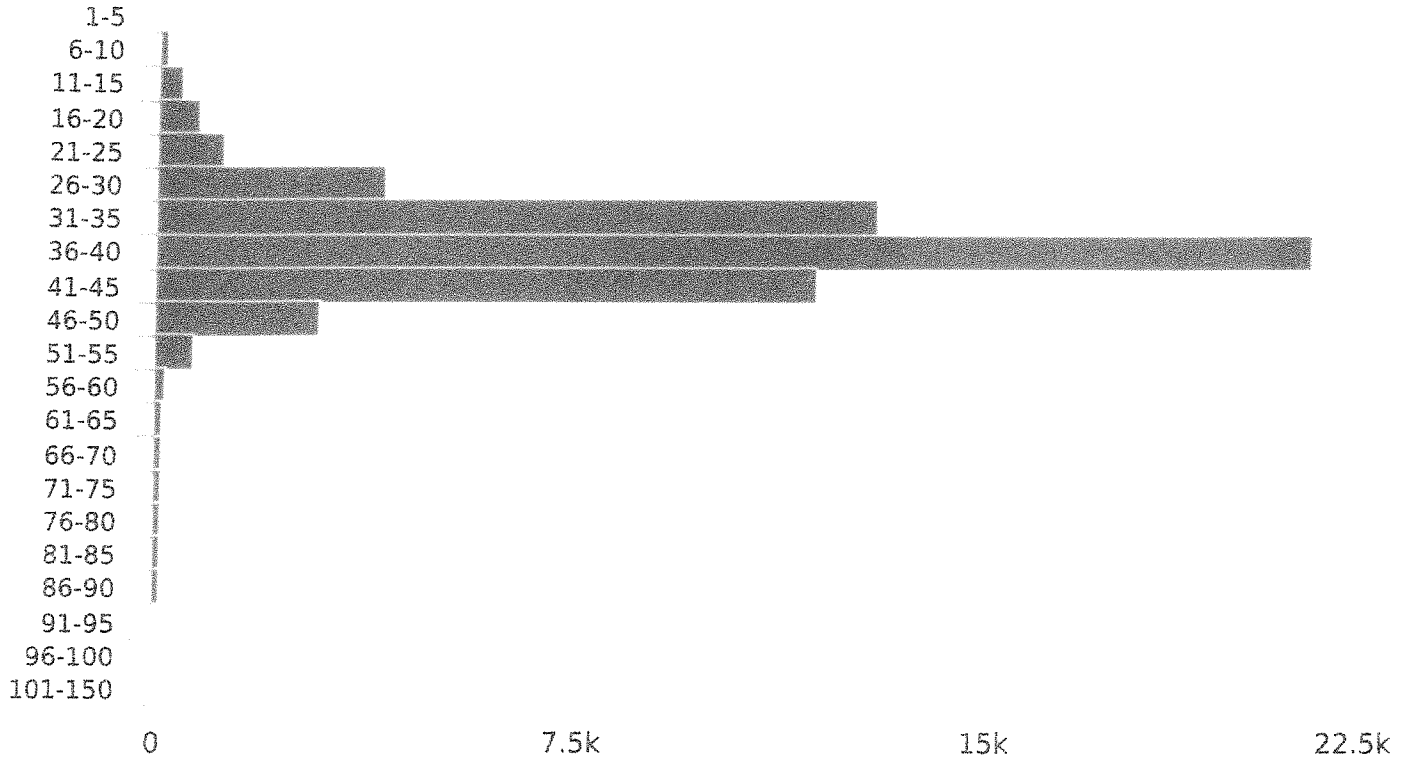
Time	1 to 5	6 to 10	11 to 15	16 to 20	21 to 25	26 to 30	31 to 35	36 to 40	41 to 45	46 to 50	51 to 55	56 to 60	61 to 65	66 to 70	71 to 75	76 to 80	81 to 85	86 to 90	91 to 95	96 to 100	101 to 150	Avg Speed	Total
0:00	0	3	3	9	7	38	59	53	37	11	4	3	0	1	0	0	1	0	0	0	0	35.4	229
1:00	0	2	3	3	5	9	22	25	12	8	4	3	1	0	0	0	0	0	0	0	0	36.2	97
2:00	0	0	0	1	3	13	28	26	14	3	4	3	0	1	0	0	0	0	0	0	0	37.4	96
3:00	0	0	1	0	1	11	11	25	10	6	3	2	0	0	0	0	0	0	0	0	0	38.0	70
4:00	0	4	7	4	12	19	25	48	26	11	1	0	0	0	0	0	0	0	0	0	0	34.0	157
5:00	0	2	4	6	12	44	138	244	208	70	12	4	4	4	1	0	0	0	0	0	0	38.9	753
6:00	0	3	11	18	42	112	392	818	470	93	25	7	3	2	0	0	0	0	0	0	0	37.7	1996
7:00	0	3	23	37	46	172	824	1570	800	191	43	14	3	1	1	0	0	0	0	0	0	37.7	3728
8:00	0	2	17	19	41	215	1056	2044	1036	210	61	13	10	2	0	0	0	0	0	0	0	38.0	4726
9:00	0	4	22	49	59	214	827	1617	989	247	49	12	1	0	0	0	0	0	0	0	0	37.9	4090
10:00	0	1	24	68	90	299	885	1642	1049	252	65	11	2	1	0	0	0	0	0	0	0	37.6	4389
11:00	0	1	39	64	106	293	965	1584	1010	264	51	11	5	2	0	2	2	1	0	0	0	37.4	4400
12:00	0	2	42	42	77	239	942	1640	1004	263	66	14	5	4	1	2	0	0	0	0	0	37.8	4343
13:00	0	6	37	65	74	257	944	1554	909	198	53	6	1	2	0	0	1	0	0	0	0	37.2	4107
14:00	0	3	41	67	77	332	968	1423	901	238	53	13	0	0	0	0	0	0	0	0	0	37.0	4116
15:00	0	4	36	54	78	295	880	1356	779	200	40	12	4	0	2	1	0	0	0	0	0	37.0	3741
16:00	0	5	24	48	123	371	1116	1483	709	134	26	7	3	1	3	1	1	1	0	0	0	36.2	4056
17:00	0	4	33	61	116	406	982	1249	547	100	17	9	2	1	0	0	0	0	0	0	0	35.5	3527
18:00	0	2	15	17	64	242	692	1007	561	117	12	10	4	2	0	0	0	0	0	0	0	36.8	2745
19:00	0	1	12	33	48	183	487	636	341	91	26	10	2	3	0	0	0	0	0	0	0	36.7	1873
20:00	0	0	11	22	31	104	299	380	208	65	26	12	7	1	0	0	0	0	0	0	0	37.0	1166
21:00	0	1	10	23	26	85	217	256	138	43	23	7	2	1	0	1	0	0	0	0	0	36.4	833
22:00	0	1	7	11	22	38	137	168	87	30	16	11	5	1	0	0	0	0	0	0	0	37.2	534
23:00	0	1	9	10	24	30	89	95	54	8	7	1	1	1	3	1	0	0	0	0	0	35.4	334
<b>Total</b>	<b>0</b>	<b>55</b>	<b>431</b>	<b>731</b>	<b>1184</b>	<b>4021</b>	<b>12985</b>	<b>20943</b>	<b>11899</b>	<b>2853</b>	<b>687</b>	<b>195</b>	<b>65</b>	<b>31</b>	<b>11</b>	<b>8</b>	<b>5</b>	<b>2</b>	<b>0</b>	<b>0</b>	<b>0</b>	<b>37.2</b>	<b>56106</b>



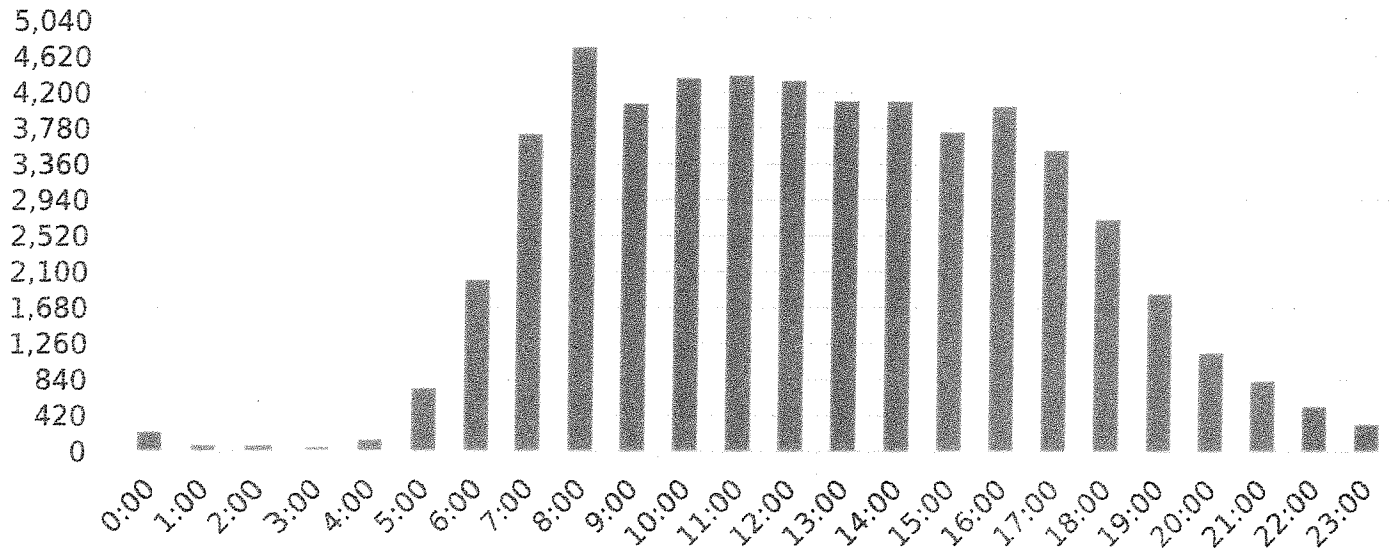
Start: 2023-11-30  
End: 2023-12-29  
Times: 0:00:00-23:59:59

Speed Bins: Size 5, Range 1 to 150  
Time View: By Hour (Total Volumes)

**Total Volume by Speed Distribution**



**Volume over Time**



# Weekly Report: Statistics Summary

Location: Lyons Plains Road WESTON  
 Address: Lyons Plains Road  
 Speed Limit: From schedule 35 mph

Report Period: 2024-01-29 to 2024-03-03  
 Total Vehicle Count: 9711

#234  
 Lyons Plains

Hour	Total Vehicle	Average Vehicles	Total Violations	Percent Violations	MIN Speed	MAX Speed	Speed Average	85% Speed mph	Speed (mph)	Count
00:00 - 01:00	13	3	7	54 %	H 22	43	34	37	1-5	581
01:00 - 02:00	11	2	4	36 %	3	47	21	40	6-10	151
02:00 - 03:00	16	3	8	50 %	3	H 58	23	47	11-15	36
03:00 - 04:00	29	6	12	41 %	3	56	23	41	16-20	65
04:00 - 05:00	44	9	25	57 %	3	46	34	40	21-25	192
05:00 - 06:00	155	31	99	64 %	3	51	36	43	26-30	691
06:00 - 07:00	549	110	409	H 74 %	3	50	37	43	31-35	2509
07:00 - 08:00	956	191	689	72 %	3	55	37	43	36-40	3496
08:00 - 09:00	H 1002	H 200	H 722	72 %	3	54	37	42	41-45	1698
09:00 - 10:00	673	135	402	60 %	3	55	34	42	46-50	271
10:00 - 11:00	681	136	394	58 %	3	52	33	40	51-55	18
11:00 - 12:00	682	136	374	55 %	3	50	33	40	56-60	3
12:00 - 13:00	702	140	365	52 %	3	53	33	40	61-65	0
13:00 - 14:00	702	140	360	51 %	3	53	33	40	66-70	0
14:00 - 15:00	607	121	292	48 %	3	48	32	40	71-75	0
15:00 - 16:00	642	128	329	51 %	3	48	33	40	76-80	0
16:00 - 17:00	665	133	335	50 %	3	50	32	40	81-85	0
17:00 - 18:00	558	112	256	46 %	3	47	32	39	86-90	0
18:00 - 19:00	368	74	176	48 %	3	48	32	40	91-95	0
19:00 - 20:00	209	42	86	41 %	13	50	34	40	96-100	0
20:00 - 21:00	122	24	56	46 %	19	50	34	39	Total	9711
21:00 - 22:00	166	33	31	19 %	3	48	31	36		



<b>22:00 - 23:00</b>	120	24	29	24 %	3	51	31	37
<b>23:00 - 24:00</b>	39	8	26	67 %	17	45	35	42
<b>Summary</b>	9711	1941	5486	AVG: 52 %	3	58	AVG: 32	AVG: 40

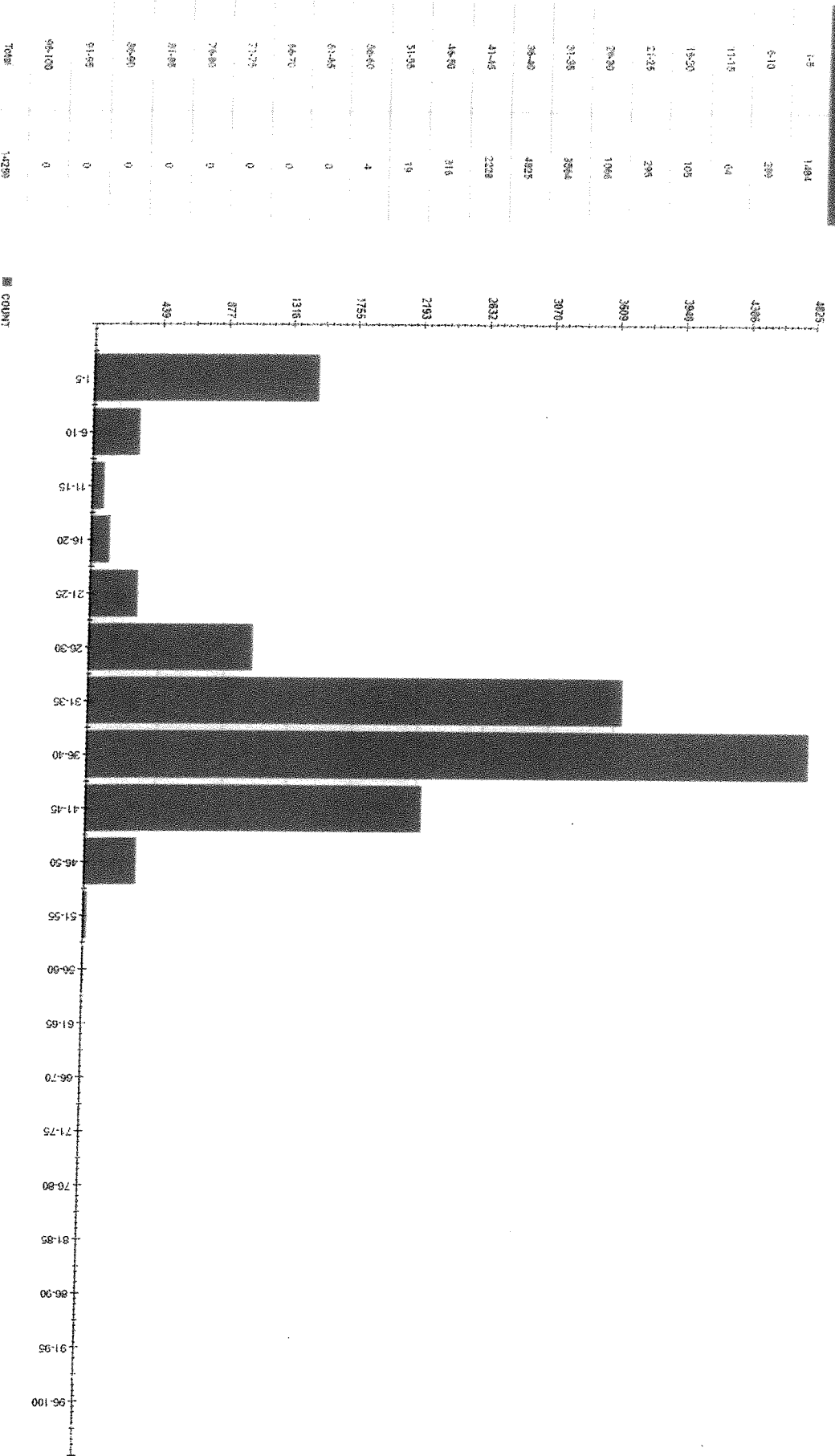
H - highest value in the column, bolded H is highest H value in report

\*\* "n/a" - means the sign did not collect any data at the time stipulated in the report. "n/a" values are NOT included in calculations.

# Count by Speed Range Report

Report period: 2024-02-01 to 2024-03-20

Count By Speed Range



Generated on March 20, 2024 at 10:56 AM

Location: 2006 E 80th Road, W527001  
Address: 2006 E 80th Rd, W527001